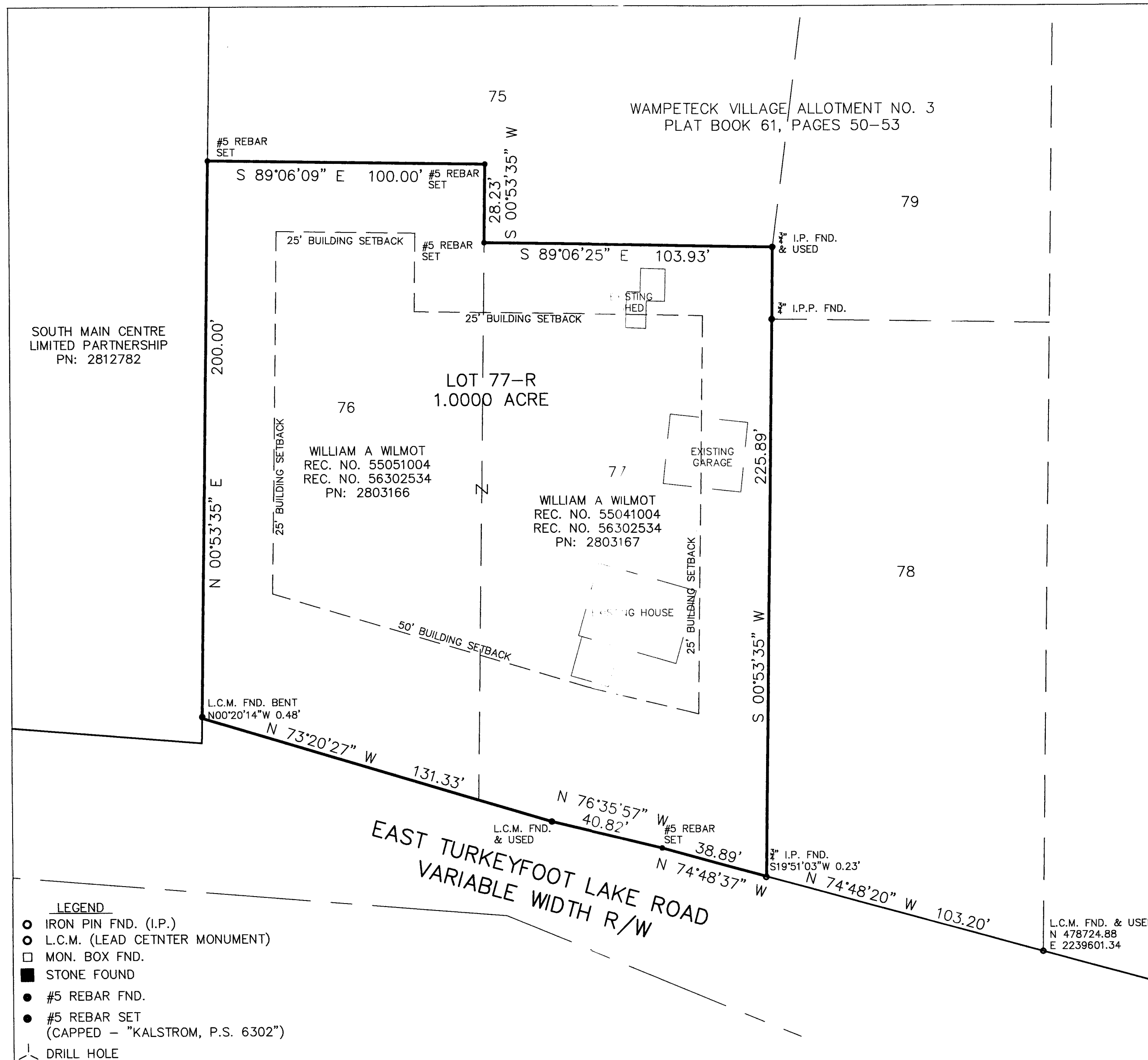
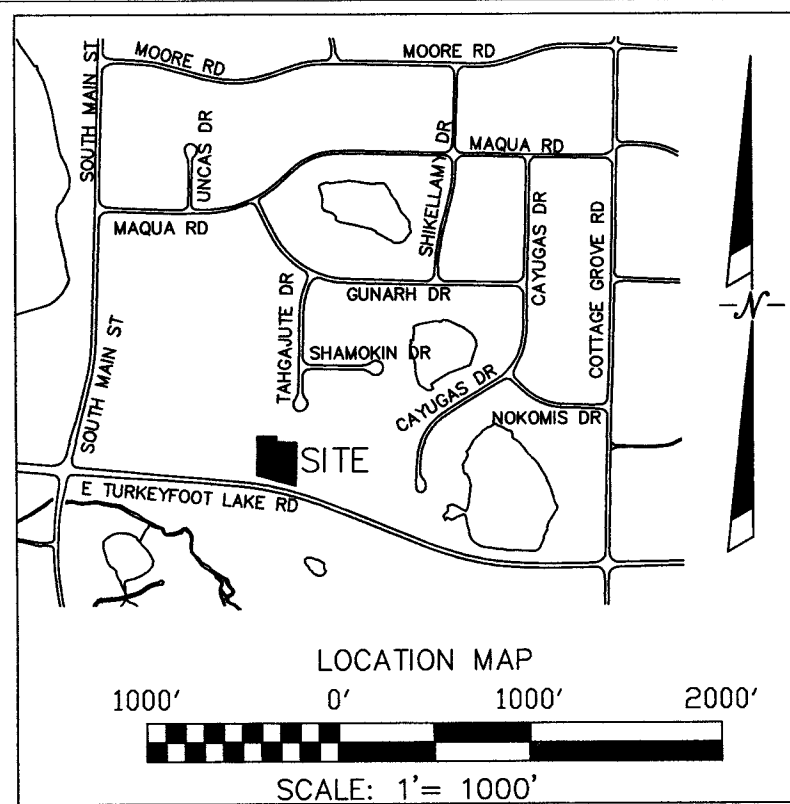


WAMPETEK VILLAGE ALLOTMENT NO. 3 RE-PLAT
CREATING LOT 77-R BY COMBINING LOTS 76 AND 77

PART OF THE NORTHEAST QUARTER SECTION 7,
FORMERLY GREEN TOWNSHIP, NOW WITHIN
THE CITY OF GREEN, SUMMIT COUNTY, STATE OF OHIO

TOTAL AREA LOT 77-R: 1.0000 ACRE



We the undersigned owners and holders of lien and other interests in and to the lands embraced within this Replat, do hereby dedicate to the public use, forever, the streets & right of ways as shown upon this plat.

It is also understood that "New Lot 77-R is subject to all easements and restrictions, as recorded in Wampetek Village Allotment No. 3, as recorded in Plat Book 61 pages 50-53."

In witness thereof this ____ day of _____ 2018.

Owners: William A. Wilmot

By: _____
William A. Wilmot

NOTARIAL ACKNOWLEDGMENT

State of Ohio, Summit County

Before me, a Notary Public in and for said county and state, personally appeared William A. Wilmot who acknowledged the signing of the foregoing instrument and that the same is his free act and deed.

In TESTIMONY WHEREOF I have set my hand and seal this ____ day of _____ 2018.



NOTARY PUBLIC

THIS SURVEY MEETS THE MINIMUM STANDARDS FOR BOUNDARY SURVEYS IN THE STATE OF OHIO AS SET FORTH IN OHIO ADMINISTRATIVE CODE CHAPTER 4733-37. THIS PLAT WAS PREPARED IN APRIL 2018 BY KALSTROM SURVEYING & MAPPING, LLC.

Daniel C. Kalstrom 4/10/18
DANIEL C. KALSTROM, PROFESSIONAL SURVEYOR (REG. NO. 6302).

APPROVALS:

Approved by the Engineer of the City of Green, Ohio
this ____ day of _____ 2018.

City Engineer

Approved by the City of Green Planning and Zoning Commission
this ____ day of _____ 2018.

Chairman

Secretary

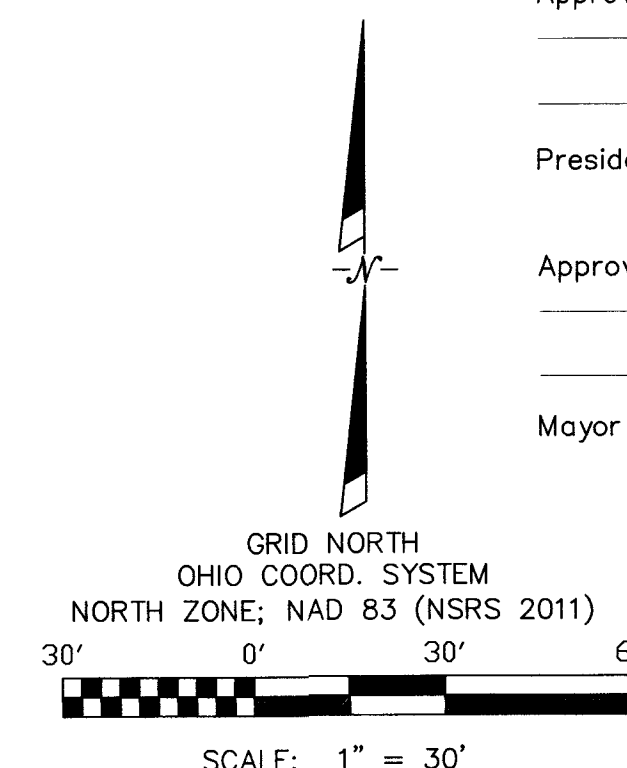
Approved by the Council of The City of Green, Ohio this ____ day of _____ 2018. By Resolution No. _____

President of Council

Clerk of Council

Approved by the Mayor of The City of Green, Ohio this ____ day of _____ 2018.

Mayor



KALSTROM SURVEYING
& MAPPING, LLC
(330)865-8459