

# City of Green

## Nimisila Reservoir Embankment Trail

### Phase II



**Summit County Trail & Greenway  
Community Grant  
2017 APPLICATION**

# Applicant Information

---

## **Application Summit County Community Grant Projects 2017**



### **Applicant Information:**

**Project Title:** Nimisila Reservoir Embankment Trail Phase II

**Applicant Name & Title:** Wayne L. Wiethe, Director of Planning

**Organization:** City of Green

**Please check one of the following organization types:** not-for-profit

**Government entity**

Other

**Mailing address:** PO Box 278 Green, OH 44232-0278

**Telephone number:** 330-896-6614 **Facsimile number:** 330-896-6606

**Email address:** sharing@cityofgreen.org

**Contact person:** Sarah Haring, Community Development Administrator

**Telephone number:** 330-896-6614

# Project/Grant Request Information

---



## **Nimisila Reservoir Embankment Trail Phase II**


**Total Project Budget: \$34,218**

**OECCC Funding Request: \$10,000**

1. Please describe how the grant funds will be used and timeframe with milestones. In addition, please demonstrate how the grant funds fit into the Summit County Trail & Greenway Plan.

*Ohio & Erie Canalway Coalition grant funds will provide monetary assistance for the construction of the Nimisila Reservoir Embankment Trail Phase II. This limestone surface/trail (10 feet wide) will extend the existing Nimisila Reservoir Embankment Trail by approximately 1500'. This trail segment will extend from the terminus of Phase I on E. Caston Road to Christman Road resulting in an approximately 1.6 mile pedestrian path around a portion of the Nimisila Reservoir.*

*In 2016 ODNR removed the tree line in this area as part of an embankment and dam stabilization initiative. This clearing affords the city and Summit Metro Parks (SMP) an excellent opportunity to extend what has become a very popular trail segment for our residents and for regional Nimisila Reservoir users.*




*(northern tree line removed by ODNR in 2016)*

*The City of Green and SMP are partnering to complete the project, which is anticipated to begin either Fall of 2017 or Spring of 2018 and will take 6-8 weeks to complete. The joint project consists of SMP*

***supplying the labor and equipment (in-kind) for the project and the City contributing money toward the needed construction materials. We are requesting that grant funding through the Ohio & Erie Canalway Coalition cover the remaining costs (see attached project budget) in order to complete the project.***

***The extension of the Nimisila Embankment Trail at the Nimisila Reservoir would continue to enhance the development of recreational trails within and linking to the Nimisila Reservoir, and increase the inventory of recreational trails in our community. This project realizes the first connection to the well-established Nimisila Reservoir Embankment Trail Phase I and would also encourage the creation of several potential linkages to other regional trails as outlined in the Summit County Trail & Greenway Plan and the city's Four Trails Focus Plan.***



***(Nimisila Reservoir Embankment Trail Phase I)***



2. Does this project connect to existing regional trail(s)? If yes, please explain.


**Yes. This trail connects to the Nimisila Embankment Trail Phase I identified as a regional multi-purpose trail on the Summit County Trail & Greenway Plan.**

3. Does this project have a public entity willing to assume contracting, operation and management? If yes, please explain.

**Yes. City of Green and Summit Metro Parks (SMP) will partner to implement the project and as the property manager, SMP will assume management and maintenance for this pedestrian trail.**

4. Does this project connect two destinations such as neighborhood, downtown area, park, employment hub, shopping area, alternate transportation route, and/or commuter parking? If yes, please explain.

**Yes. This pedestrian trail runs along the intersection of S. Main Street and E. Caston Roads which is the location of restaurants, retail establishments, office space and residential neighborhoods.**



**(Intersection of S. Main St. & E. Caston Roads)**

5. Is this project within a corridor in public ownership? If yes, please explain.

**Yes. This corridor is owned by the State of Ohio and maintained by Summit Metro Parks.**

6. Is this project/corridor owned by a willing seller? If yes, please explain and please indicate if you have a letter of intent (or equivalent) in writing:

***Not applicable.***

7. Does this project provide an opportunity to protect wildlife habitat, open space or water quality? If yes, please explain.

***Yes. Located around the perimeter of the Nimisila Reservoir, this trail will increase the opportunity for pedestrians to enjoy wildlife habitat, open space and the scenic views of the Nimisila Reservoir.***

8. Is there public demand, public support or a recognized need in your community for this project? If yes, please explain.

***Yes. Community Connectivity in the form of pedestrian and bike mobility is a high priority for our residents as is evidenced in the city's investment of capital improvement funds for an ever-increasing number of walking and biking paths in our city.***

9. Does this project represent an opportunity to plan and/or implement in conjunction with another public improvement such as a road widening, resurfacing bridge replacement or stream restoration? If yes, please explain.

***Yes. This opportunity to implement this trail section comes as a result of an embankment/dam stabilization project implemented by ODNR late 2016.***

10. Is there a major barrier (man-made or natural) connected with this project? If yes, please explain.

***No.***

11. Does this project represent a safety improvement for pedestrians and bicyclists? If yes, please explain.

***Yes. This trail segment runs alongside the Caston Road expanded berm section provided for cyclists. While the berm will remain in play for bicyclists, the extension of the trail segment will remove pedestrians from the road and provide a safe walking environment around this area of the reservoir.***

12. Does this project represent a roadway improvement that would provide for an opportunity for bike lanes? If yes, please explain.

***No. Bike lanes were implemented in 2007.***

13. Is there funding in place or have construction plans been completed for this project? If yes, please explain.



***Yes. The construction method and materials for this trail segment will duplicate Phase I. City of Green general funds are available for this project.***

14. Is this project part of a regional or community master plan? If yes, please explain.

***Yes. This trail segment is identified on both the Summit County Trail & Greenway Plan and the City's Four Trails Focus Plan.***

15. Does this project have supporting legislation (if a partnership project)? If yes, please explain and attach supporting legislation to this application.

***Yes. Included in this application is a resolution of support from Green City Council and a letter of support from Summit Metro Parks.***

# Project Budget

---

**Nimisila Reservoir Embankment Trail Phase II  
FY 2017 Grant Application  
Project Budget Synopsis**

---

<b><i>Project Costs:</i></b>	<b>Dollar Amount</b>	<b>%</b>
Materials	\$15,248.00	45%
Staff/Labor	\$11,520.00	34%
Machinery & Equipment	\$7,450.00	22%
<b>Total</b>	<b>\$34,218.00</b>	<b>100%</b>

<b><i>Funding Source:</i></b>	<b>Dollar Amount</b>	<b>%</b>
City of Green	\$5,248.00	15%
SMP	\$18,970.00	55%
<b>Sub-Total</b>		<b>71%</b>
Ohio & Erie Canalway Coalition	\$10,000.00	29%
<b>Total</b>	<b>\$10,000.00</b>	<b>100%</b>



# Attachments

- Green City Council Resolution
- Summit Metro Parks Letter of Support
- Project Location Map

**RESOLUTION NO.:**

**2017-R26**

**SPONSOR:**

**MAYOR NEUGEBAUER**

**INTRODUCED:**

**APRIL 11, 2017**

**Transportation, Connectivity**

**ASSIGNED TO: Storm Water**

**A RESOLUTION AUTHORIZING THE MAYOR TO APPLY FOR SUMMIT COUNTY TRAIL & GREENWAY COMMUNITY GRANT FUNDS PROGRAMMED BY THE OHIO & ERIE CANALWAY COALITION FOR THE NIMISILA EMBANKMENT WALKING TRAIL PHASE II, AND DECLARING AN EMERGENCY.**

WHEREAS, communities in Summit County are eligible to receive grant monies for trail projects identified on the Summit County Trails Plan that enhance the quality of life through the development of recreational trails and provide a means of alternative transportation for Summit County and its residents; and

WHEREAS, the Nimisila Embankment Walking Trail Phase II is identified on the Summit County Trails Plan and provides continued connectivity within the Nimisila Reservoir Recreational area; and

WHEREAS, the Nimisila Embankment Walking Trail Phase II serves to advance the City's goal to provide pedestrian mobility throughout the City.

**NOW, THEREFORE, BE IT RESOLVED BY THE COUNCIL OF THE CITY OF GREEN, COUNTY OF SUMMIT AND STATE OF OHIO, THAT:**

**SECTION ONE:**

The Mayor is hereby authorized to file an application for Summit County Trail & Greenway Community Grant Funds programmed by the Ohio & Erie Canalway Coalition for the Nimisila Embankment Walking Trail Phase II and to provide all information and documentation required to become eligible for possible funding assistance.

**SECTION TWO:**

City Council agrees to obligate the funds required to satisfactorily complete the proposed project and become eligible for reimbursement under the terms of the Summit County Trail & Greenway Community Grant Funds Program if funds are awarded.

**SECTION THREE:**

The City of Green finds and determines that all formal actions of this Council concerning and relating to the adoption of this Resolution were taken in open meetings of this Council and any deliberations of this Council and any of its committees that resulted in those formal actions were in meetings open to the public, in compliance with all legal requirements.

**SECTION FOUR:**

Council declares this to be an emergency immediately necessary for the preservation of the public peace, health, safety, and welfare of the citizens of Green and because the application deadline is May 12, 2017. Provided that this legislation receives the affirmative vote of three-fourths of the members elected or appointed to Council, it shall take effect and be in force

immediately upon its passage and approval by the Mayor; otherwise, it shall take effect and be in force at the earliest time allowed by law.

ADOPTED: April 25, 2017  
Molly Kapeluck  
Molly Kapeluck, Clerk

Chris Humphrey  
Chris Humphrey, Council President

APPROVED: April 25, 2017  
Gerard M. Neugebauer  
Gerard M. Neugebauer, Mayor

COPIED  
MAY FIN LAW PLAN ENG  
SVCE FIRE PARK ZONE HR

ENACTED EFFECTIVE: April 25, 2017

ON ROLL CALL: Ahlstrom -Aye Dyer -Aye Humphrey -Aye Knodel -Aye  
Speight -Aye Summerville -Aye Young -Aye Adopted 7-0

Suburbanite publication on April 28 and May 5, 2017  
Molly Kapeluck  
Molly Kapeluck, Clerk

Diane A. Calta



# Summit Metro Parks

May 1, 2017

Wayne Wiethe  
Planning Director  
City of Green  
1755 Town Park Boulevard; PO Box 278  
Green, OH 44232-0278

Subject: Nimisila Reservoir Trail Letter of Support

Dear Mr. Wiethe,

Summit Metro Parks is pleased to provide this letter of support to you in your efforts to secure a grant for the extension of the Nimisila Reservoir Embankment Trail. Your efforts, if successful, will allow for the purchase of construction material for the project. Our Operations Department will install the provided stone on the embankment which will be prepared by ODNR.

This projects represents good government and will show how different jurisdictional agencies can work together to provide a public amenity.

Thank you for thinking of the Summit Metro Parks and including us on your team.

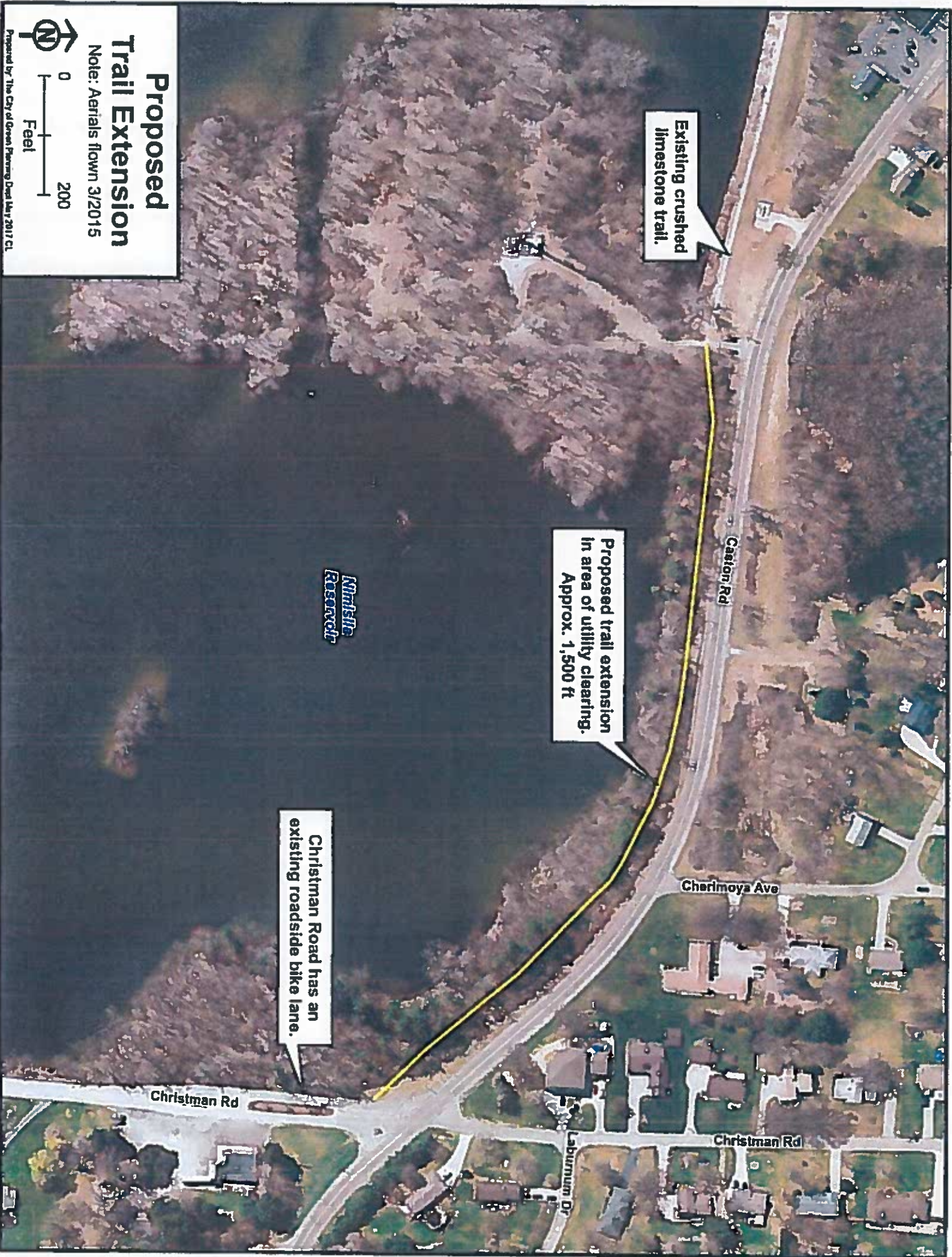
Sincerely,



Nick Moskos RLA, LEED AP BD+C  
Chief of Planning and Development







## Proposed Trail Extension

Note: Aerials flown 3/2015



0 200 Feet

Prepared by The City of Green Planning Dept May 2017 CL

## MEMORANDUM OF UNDERSTANDING

THIS MEMORANDUM OF UNDERSTANDING (hereinafter referred to as "MOU") entered into this 9 day of August, 2017, by and between the Ohio & Erie Canalway Coalition (hereinafter referred to as "Grantor") whose business address is 47 W. Exchange Street, Akron, Ohio 44308 and The City of Green, (hereinafter referred to as "Grantee") whose address is P.O. Box 278 Green, Oh 44232-0278.

WITNESSETH:

WHEREAS the Grantor seeks to assist units of government, regional planning organizations, nonprofit organizations and others in the coordination and support of the Summit County Trail & Greenway Plan for the Summit County Community Grant Projects;

WHEREAS, Grantee has been awarded Summit County monies based on Grantee's application (attached hereto and incorporated herein);

NOW, THEREFORE, in consideration of the mutual undertakings and agreements hereinafter set forth, the Grantor and the Grantee do hereby agree as follows:

1. Grant Amount:  
The Grantor shall grant funds to Grantee in the amount of \$5,500.
2. Term:  
The term of this MOU shall be from August, 2017 to August 1, 2018. The projected end date for the project is August 1, 2018.
3. Use of Grant Funds:  
The funds granted pursuant to this MOU and any and all interest income accrued on such grant funds shall be used by Grantee for obligations incurred in the performance of this MOU and shall be supported by contracts, invoices, vouchers and other data as appropriate and evidencing the costs incurred.  
  
If the funds are not expended in accordance with the terms and conditions as set forth in this MOU, the amounts not expended shall be returned to Grantor within thirty (30) days after the expiration of this MOU.
4. Accounting of Grant Funds:  
The funds and any and all interest income therefrom shall be deposited and maintained in a separate account (the "Account") upon the books and records of the Grantee. The Grantee shall keep all records of the Account in a manner which is consistent with generally accepted accounting principles. All disbursements from the Account shall be for obligations incurred in the performance of this MOU and shall be supported by contracts, invoices, vouchers, and other data, as appropriate, evidencing the necessity of such expenditure. Failure to comply with this requirement may allow Grantor to withhold payment allocation requests until such compliance is demonstrated.
5. Reporting:  
The Grantee agrees to provide Grantor with a semi-annual grant activity report of its progress in carrying out the use of Grant Funds and itemized end products as per this MOU and such other reports as the Grantor requests, including Federal Audit Reports, contracts related to the grant project, and prevailing wage reports. The first report shall be submitted along with a detailed year-to-date line item expenditure of funds no later than August 1, 2018. Said documents shall be



submitted to the Summit County Trail & Greenway Coordinator, OECC, 47 W. Exchange Street, Akron, Ohio 44308.

6. **Obligation to Disburse Grant Funds:**

The Grantor shall be under no obligation to disburse the grant funds to Grantee until such time as the Grantee shall submit the following:

The Grantee may request funds to be drawn down when:

- A. Project is completed and final Grant Activity Report submitted including:
  - 1. Executed MOU;
  - 2. Copies of all project related receipts or documentation of expenditures;
  - 3. Copies of all invoices.

7. **Records, Access and Maintenance:**

The Grantee shall establish and maintain for at least three (3) years from the termination of this MOU such records as are required by the Grantor, including, but not limited to, financial reports, intake and participant information, and all other relevant information. The parties further agree that records required by the Grantor with respect to any questioned costs, audit disallowance, litigation or dispute between the Grantor and Grantee shall be maintained for the time needed for the resolution of said question and that in the event of early termination of this MOU, or if for any other reason the Grantor shall require a review of the records related to the Project, the Grantee shall, at its own expense, segregate all such records related to the project from its other records of operation.

8. **Adherence to Local, State and Federal Laws:**

The Grantee agrees to comply with all applicable federal, state and local laws in the conduct of work hereunder. Grantee accepts full responsibility for payments of all unemployment compensation, insurance premiums, workers compensation premiums, all income tax deductions, social security deductions, and any and all other taxes or payroll deductions required for all employees engaged by Grantee on the performance of the work authorized by this MOU.

The Grantee shall be responsible for the administration of the design and construction contracts for the projects. The Grantee agrees to pay prevailing wages to employees on the construction portion of the project in accordance with Ohio Revised Code Chapter 4115. The grantee, as amended, and agrees to provide the Grantor will full and complete documentation of payment records.

9. **Default/Termination:**

If it appears to the Grantor that the Grantee has failed to perform satisfactorily any of the requirements under this MOU, or if the Grantee is in violation of any provision of this MOU, or upon cause, the Grantor may declare the Grantee in default and terminate this MOU after providing the Grantee with written notice in accordance with the notice provisions of this MOU, of its failure to perform to the Grantor's reasonable satisfaction any requirement of the MOU. In the event of default/termination, the Grantor is released from further obligations to the Grantee and the Grantee shall reimburse the Grantor for the full grant award disbursed to the Grantee plus interest from the date of disbursement of grant funds. Grantor may take action to recover any funds previously disbursed to Grantee, under rights and remedies made available under the law.

Any requests for extension by Grantee must be provided in writing and approved by Grantor. Grantee may make no more than two (2) requests for extension without being found in Default as defined under Section 9.

10. Forbearance Not a Waiver:

No act of forbearance or failure to insist on the prompt performance by the Grantee of its obligations under this MOU, either express or implied, shall not be construed as a waiver by the Grantor of any of its rights hereunder.

11. Equal Employment Opportunity:

In performing this MOU, the Grantee shall not discriminate against any employee, applicant for employment or other person because of race, religion, color, sex, national origin, disability or age. The Grantee will take affirmative action to ensure that applicants are employed and that employees are treated during their employment without regard to race, religion, color, sex, national origin, disability or age.

12. Hold Harmless Indemnification:

(omitted)

13. Insurance and Related Liability:

The Grantee shall procure and maintain during the term of the MOU, insurance in a form satisfactory to the Grantor and by an insurance company acceptable to the Grantor. The policies shall name the Grantor and the County of Summit as additional insureds, shall specify that the primary insured shall have no right of subrogation against the Grantee and the County of Summit for payments and premiums or deductibles due thereunder, and shall specify that the insurance shall be assumed by, be for the account of, and be at the primary insured's sole risk. The amounts of the insurance shall not be less than as follows:

- a. General Liability Insurance: General liability insurance in the minimum amount of one million dollars (\$1,000,000.00) combined single limit for bodily injury, including wrongful death, and property damage, each occurrence, covering activities under this MOU.
- b. Worker's Compensation and Employer's Liability Insurance: In compliance with applicable Federal minimum limits of two hundred thousand dollars (\$200,000.00) per person and five hundred thousand dollars (\$500,000.00) per occurrence for bodily injury and twenty thousand dollars (\$20,000.00) per occurrence of property damage shall be required.

14. Notices:

All notices, consents, demands, requests and other communications which may be or are required to be given hereunder shall be in writing and shall be deemed duly given if personally delivered or sent by United States mail, registered or certified, return receipt requested, postage prepaid, to the address(es) set forth hereunder or to such other address as the other party hereto may designate in written notice transmitted in accordance with this provision.

15. Signage:

Grantee shall recognize the Summit County Trail & Greenway Plan on all printed materials and promotional media related to this grant.

When there are press releases, photographs, newsletters, any published material or signage about this grant, Grantor shall be included on any and all mailing distributions. Press releases and signage that name Grantor must be approved by the grants committee prior to the distribution to the media or displaying the signage.

IN WITNESS WHEREOF, the parties hereunto have caused this MOU to be executed in duplicate on the day and year first written above.

WITNESSED BY:

GRANTOR:

By: David M. Rios  
Its: President & CEO

WITNESSED BY:

GRANTEE:

By: David M. Rios  
Its: Mayor

APPROVED AS TO FORM:

Diane A. Calta  
DIANE A. CALTA  
LAW DIRECTOR

8-11-17



**Wayne L. Wiethe, AICP**  
*Director of Planning*

1755 Town Park Boulevard  
PO Box 278  
Green, OH 44232-0278  
PHONE: (330) 898-8614  
FAX: (330) 898-8606  
EMAIL: [planning@cityofgreen.org](mailto:planning@cityofgreen.org)

May 4, 2017

**Ohio & Erie Canalway Coalition**

Attn: George Ebey, Summit County Trail & Greenway Coordinator  
47 W. Exchange Street  
Akron, Ohio 44308

Dear Mr. Ebey,

Enclosed is the City of Green's application (two original copies) for funding of the Nimisila Reservoir Embankment Trail Phase II through the Ohio & Erie Canalway Coalition. Our application includes a brief narrative of the project, City of Green legislation supporting the application of funding, letter of support from Summit Metro Parks, project specific budget analysis, and a map highlighting the project boundaries.

Please review our assistance request and contact me if you have any questions or if you require additional information. Thank you for your consideration of the city's application.

Sincerely,

Wayne L. Wiethe, AICP  
*Director of Planning*

Sarah Haring  
*Community Development Administrator*

cc: Gerard Neugebauer, Mayor, City of Green  
Nick Moskos, Chief of Planning and Development, Summit Metro Parks  
File/Completed Grant Applications/Ohio & Erie Canalway Coalition/2017 Grant Program Application

# City of Green

## Nimisila Reservoir Embankment Trail

### Phase II



**Summit County Trail & Greenway  
Community Grant  
2017 APPLICATION**



# Applicant Information

---

## **Application Summit County Community Grant Projects 2017**



### **Applicant Information:**

**Project Title:** Nimisila Reservoir Embankment Trail Phase II

**Applicant Name & Title:** Wayne L. Wiethe, Director of Planning

**Organization:** City of Green

**Please check one of the following organization types:** not-for-profit

Government entity

Other

**Mailing address:** PO Box 278 Green, OH 44232-0278

**Telephone number:** 330-896-6614 **Facsimile number:** 330-896-6606

**Email address:** sharing@cityofgreen.org

**Contact person:** Sarah Haring, Community Development Administrator

**Telephone number:** 330-896-6614

# Project/Grant Request Information

---

## **Nimisila Reservoir Embankment Trail Phase II**

**Total Project Budget: \$34,218**

**OECCC Funding Request: \$10,000**

1. Please describe how the grant funds will be used and timeframe with milestones. In addition, please demonstrate how the grant funds fit into the Summit County Trail & Greenway Plan.

*Ohio & Erie Canalway Coalition grant funds will provide monetary assistance for the construction of the Nimisila Reservoir Embankment Trail Phase II. This limestone surface/trail (10 feet wide) will extend the existing Nimisila Reservoir Embankment Trail by approximately 1500'. This trail segment will extend from the terminus of Phase I on E. Caston Road to Christman Road resulting in an approximately 1.6 mile pedestrian path around a portion of the Nimisila Reservoir.*

*In 2016 ODNR removed the tree line in this area as part of an embankment and dam stabilization initiative. This clearing affords the city and Summit Metro Parks (SMP) an excellent opportunity to extend what has become a very popular trail segment for our residents and for regional Nimisila Reservoir users.*




*(northern tree line removed by ODNR in 2016)*

*The City of Green and SMP are partnering to complete the project, which is anticipated to begin either Fall of 2017 or Spring of 2018 and will take 6-8 weeks to complete. The joint project consists of SMP*



*supplying the labor and equipment (in-kind) for the project and the City contributing money toward the needed construction materials. We are requesting that grant funding through the Ohio & Erie Canalway Coalition cover the remaining costs (see attached project budget) in order to complete the project.*

*The extension of the Nimisila Embankment Trail at the Nimisila Reservoir would continue to enhance the development of recreational trails within and linking to the Nimisila Reservoir, and increase the inventory of recreational trails in our community. This project realizes the first connection to the well-established Nimisila Reservoir Embankment Trail Phase I and would also encourage the creation of several potential linkages to other regional trails as outlined in the Summit County Trail & Greenway Plan and the city's Four Trails Focus Plan.*



*(Nimisila Reservoir Embankment Trail Phase I)*

2. Does this project connect to existing regional trail(s)? If yes, please explain.

**Yes. This trail connects to the Nimisila Embankment Trail Phase I identified as a regional multi-purpose trail on the Summit County Trail & Greenway Plan.**

3. Does this project have a public entity willing to assume contracting, operation and management? If yes, please explain.

**Yes. City of Green and Summit Metro Parks (SMP) will partner to implement the project and as the property manager, SMP will assume management and maintenance for this pedestrian trail.**

4. Does this project connect two destinations such as neighborhood, downtown area, park, employment hub, shopping area, alternate transportation route, and/or commuter parking? If yes, please explain.

**Yes. This pedestrian trail runs along the intersection of S. Main Street and E. Caston Roads which is the location of restaurants, retail establishments, office space and residential neighborhoods.**



**(Intersection of S. Main St. & E. Caston Roads)**

5. Is this project within a corridor in public ownership? If yes, please explain.

**Yes. This corridor is owned by the State of Ohio and maintained by Summit Metro Parks.**

6. Is this project/corridor owned by a willing seller? If yes, please explain and please indicate if you have a letter of intent (or equivalent) in writing:

***Not applicable.***

7. Does this project provide an opportunity to protect wildlife habitat, open space or water quality? If yes, please explain.

***Yes. Located around the perimeter of the Nimisila Reservoir, this trail will increase the opportunity for pedestrians to enjoy wildlife habitat, open space and the scenic views of the Nimisila Reservoir.***

8. Is there public demand, public support or a recognized need in your community for this project? If yes, please explain.

***Yes. Community Connectivity in the form of pedestrian and bike mobility is a high priority for our residents as is evidenced in the city's investment of capital improvement funds for an ever-increasing number of walking and biking paths in our city.***

9. Does this project represent an opportunity to plan and/or implement in conjunction with another public improvement such as a road widening, resurfacing bridge replacement or stream restoration? If yes, please explain.

***Yes. This opportunity to implement this trail section comes as a result of an embankment/dam stabilization project implemented by ODNR late 2016.***

10. Is there a major barrier (man-made or natural) connected with this project? If yes, please explain.

***No.***

11. Does this project represent a safety improvement for pedestrians and bicyclists? If yes, please explain.

***Yes. This trail segment runs alongside the Caston Road expanded berm section provided for cyclists. While the berm will remain in play for bicyclists, the extension of the trail segment will remove pedestrians from the road and provide a safe walking environment around this area of the reservoir.***

12. Does this project represent a roadway improvement that would provide for an opportunity for bike lanes? If yes, please explain.

***No. Bike lanes were implemented in 2007.***

13. Is there funding in place or have construction plans been completed for this project? If yes, please explain.

***Yes. The construction method and materials for this trail segment will duplicate Phase I. City of Green general funds are available for this project.***

14. Is this project part of a regional or community master plan? If yes, please explain.

***Yes. This trail segment is identified on both the Summit County Trail & Greenway Plan and the City's Four Trails Focus Plan.***

15. Does this project have supporting legislation (if a partnership project)? If yes, please explain and attach supporting legislation to this application.

***Yes. Included in this application is a resolution of support from Green City Council and a letter of support from Summit Metro Parks.***



# Project Budget

---

**Nimisila Reservoir Embankment Trail Phase II  
FY 2017 Grant Application  
Project Budget Synopsis**

---

<b><i>Project Costs:</i></b>	<b>Dollar Amount</b>	<b>%</b>
Materials	\$15,248.00	45%
Staff/Labor	\$11,520.00	34%
Machinery & Equipment	\$7,450.00	22%
<b><i>Total</i></b>	<b>\$34,218.00</b>	<b>100%</b>

<b><i>Funding Source:</i></b>	<b>Dollar Amount</b>	<b>%</b>
City of Green	\$5,248.00	15%
SMP	\$18,970.00	55%
<b><i>Sub-Total</i></b>		<b>71%</b>
Ohio & Erie Canalway Coalition	\$10,000.00	29%
<b><i>Total</i></b>	<b>\$10,000.00</b>	<b>100%</b>

# Attachments

---

- Green City Council Resolution
- Summit Metro Parks Letter of Support
- Project Location Map

**RESOLUTION NO.:**

**2017-R26**

**SPONSOR:**

**MAYOR NEUGEBAUER**

**INTRODUCED:**

**APRIL 11, 2017**

**Transportation, Connectivity  
and Storm Water**  
**ASSIGNED TO:**

**A RESOLUTION AUTHORIZING THE MAYOR TO APPLY FOR SUMMIT COUNTY TRAIL & GREENWAY COMMUNITY GRANT FUNDS PROGRAMMED BY THE OHIO & ERIE CANALWAY COALITION FOR THE NIMISILA EMBANKMENT WALKING TRAIL PHASE II, AND DECLARING AN EMERGENCY.**

WHEREAS, communities in Summit County are eligible to receive grant monies for trail projects identified on the Summit County Trails Plan that enhance the quality of life through the development of recreational trails and provide a means of alternative transportation for Summit County and its residents; and

WHEREAS, the Nimisila Embankment Walking Trail Phase II is identified on the Summit County Trails Plan and provides continued connectivity within the Nimisila Reservoir Recreational area; and

WHEREAS, the Nimisila Embankment Walking Trail Phase II serves to advance the City's goal to provide pedestrian mobility throughout the City.

**NOW, THEREFORE, BE IT RESOLVED BY THE COUNCIL OF THE CITY OF GREEN, COUNTY OF SUMMIT AND STATE OF OHIO, THAT:**

**SECTION ONE:**

The Mayor is hereby authorized to file an application for Summit County Trail & Greenway Community Grant Funds programmed by the Ohio & Erie Canalway Coalition for the Nimisila Embankment Walking Trail Phase II and to provide all information and documentation required to become eligible for possible funding assistance.

**SECTION TWO:**

City Council agrees to obligate the funds required to satisfactorily complete the proposed project and become eligible for reimbursement under the terms of the Summit County Trail & Greenway Community Grant Funds Program if funds are awarded.

**SECTION THREE:**

The City of Green finds and determines that all formal actions of this Council concerning and relating to the adoption of this Resolution were taken in open meetings of this Council and any deliberations of this Council and any of its committees that resulted in those formal actions were in meetings open to the public, in compliance with all legal requirements.

**SECTION FOUR:**

Council declares this to be an emergency immediately necessary for the preservation of the public peace, health, safety, and welfare of the citizens of Green and because the application deadline is May 12, 2017. Provided that this legislation receives the affirmative vote of three-fourths of the members elected or appointed to Council, it shall take effect and be in force



Resolution 2017-R26

immediately upon its passage and approval by the Mayor; otherwise, it shall take effect and be in force at the earliest time allowed by law.

ADOPTED: April 25, 2017  
Molly Kapeluck  
Molly Kapeluck, Clerk

Chris Humphrey  
Chris Humphrey, Council President

APPROVED: April 25, 2017  
Gerard M. Neugebauer  
Gerard M. Neugebauer, Mayor

COPIED  
MAY FIN LAW PLAN ENG  
SVCE FIRE PARK ZONE HR

ENACTED EFFECTIVE: April 25 2017

ON ROLL CALL: Ahlstrom -Aye Dyer -Aye Humphrey -Aye Knodel -Aye  
Speight -Aye Summerville -Aye Young -Aye Adopted 7-0

Suburbanite publication on April 28 and May 5, 2017  
Molly Kapeluck  
Molly Kapeluck, Clerk

04/05/2017 Approved as to form and content by Diane A. Calta, Director of Law Diane A. Calta

# Summit Metro Parks

May 1, 2017

Wayne Wiethe  
Planning Director  
City of Green  
1755 Town Park Boulevard; PO Box 278  
Green, OH 44232-0278

Subject: Nimisila Reservoir Trail Letter of Support

Dear Mr. Wiethe,

Summit Metro Parks is pleased to provide this letter of support to you in your efforts to secure a grant for the extension of the Nimisila Reservoir Embankment Trail. Your efforts, if successful, will allow for the purchase of construction material for the project. Our Operations Department will install the provided stone on the embankment which will be prepared by ODNR.

This projects represents good government and will show how different jurisdictional agencies can work together to provide a public amenity.

Thank you for thinking of the Summit Metro Parks and including us on your team.

Sincerely,



Nick Moskos RLA, LEED AP BD+C  
Chief of Planning and Development





Existing crushed limestone trail.

Proposed trail extension in area of utility clearing. Approx. 1,500 ft

Christman Road has an existing roadside bike lane.

Christman Rd

Caslon Rd

Charlmoys Ave

Christman Rd

Laburnum Dr

Mistletoe Recreation

# Proposed Trail Extension

Note: Aerials flown 3/2015



Prepared by: The City of Owen Planning Dept May 2017 CL